

# SUMMARY OF FECAL-COLIFORM BACTERIA CONCENTRATIONS IN STREAMS OF THE CHATTAHOOCHEE RIVER NATIONAL RECREATION AREA, METROPOLITAN ATLANTA, GEORGIA, MAY-OCTOBER 1994 AND 1995

M. Brian Gregory<sup>1/</sup> and Elizabeth A. Frick<sup>2/</sup>

---

*AUTHORS:* <sup>1/</sup> Ecologist, <sup>2/</sup>Hydrologist, U.S. Geological Survey, 3039 Amwiler Road, Suite 130, Peachtree Business Center, Atlanta, GA 30360-2824.

*REFERENCE:* *Proceedings of the 2001 Georgia Water Resources Conference*, held March 26-27, 2001, at the University of Georgia, Kathryn J. Hatcher, *editor*, Institute of Ecology, The University of Georgia, Athens, Georgia.

---

**Abstract.** As part of a 2-year U.S. Geological Survey (USGS) and National Park Service (NPS) project to better define microbial contamination in and near the Chattahoochee River National Recreation Area (CRNRA), the USGS analyzed fecal-coliform bacteria data collected from May to October of 1994 and 1995, by the Georgia Environmental Protection Division. This data set included 14 Chattahoochee River and 22 tributary stream sites in the vicinity of the CRNRA and the reach of the Chattahoochee River downstream of the CRNRA and Metropolitan Atlanta. This paper summarizes the distribution and occurrence of fecal-coliform bacteria concentrations based on these data and is a condensed version of a USGS and NPS publication by Gregory and Frick (2000).

## INTRODUCTION

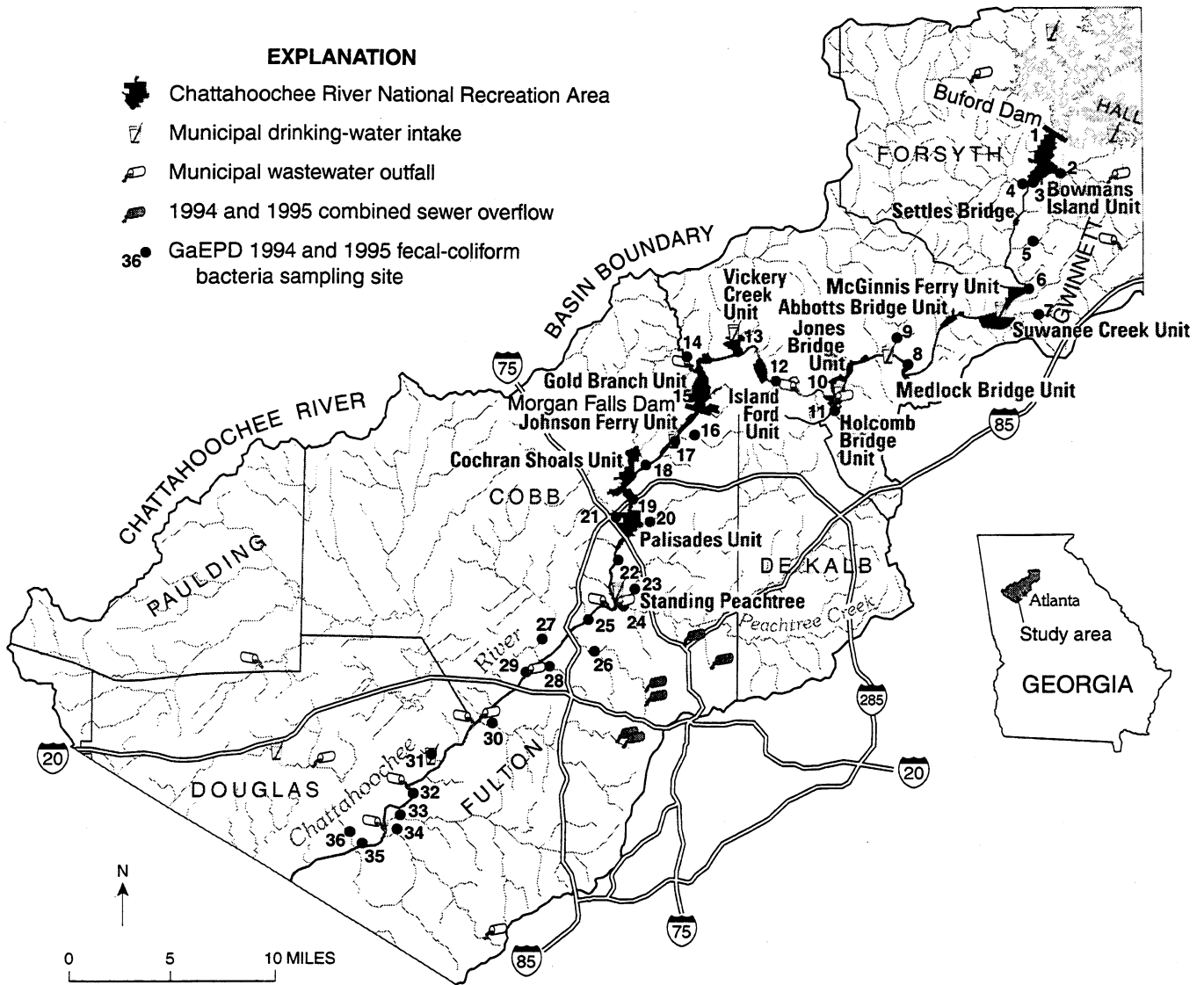
The Chattahoochee River is the most utilized water resource in Georgia. The rapid growth of Metropolitan Atlanta and its location downstream of the headwaters of the drainage basin make the Chattahoochee River an important resource for drinking-water supplies, recreation, and wastewater assimilation (fig. 1). The CRNRA was created by the U.S Congress in 1978 and contains about three-fourths of all public green space in the 10-county area of Metropolitan Atlanta (Kunkle and Van-Miller, 2000). The CRNRA attracted about 2.9 million visitors in 1999, with nearly 30 percent of the visitors participating in water-based activities (William J. Carroll, National Park Service, oral commun., 2000).

During 1994 and 1995, elevated concentrations of fecal-coliform bacteria were the most common reason that the Chattahoochee River and its tributaries did not meet designated uses of drinking-water supply, recreation, and fishing. According to the Georgia Department of Natural Resources (1997), during 1994

and 1995, 67 of 77 stream reaches assessed in Metropolitan Atlanta did not meet or only partially met water-quality requirements for designated uses. High concentrations of fecal-coliform bacteria were a contributing factor in ninety-four percent (63 of the 67) of stream reaches that did not meet or only partially met designated uses. Although the presence of indicator bacteria does not prove that disease-causing bacteria, viruses, or protozoa are present in the environment, their presence does show that contamination by fecal material has occurred. High concentrations of fecal-coliform bacteria have the potential to reduce the recreational value of the Chattahoochee River by posing an increased risk of exposure to harmful bacteria and the associated adverse effects to humans who come in contact with the water.

## Data Collection

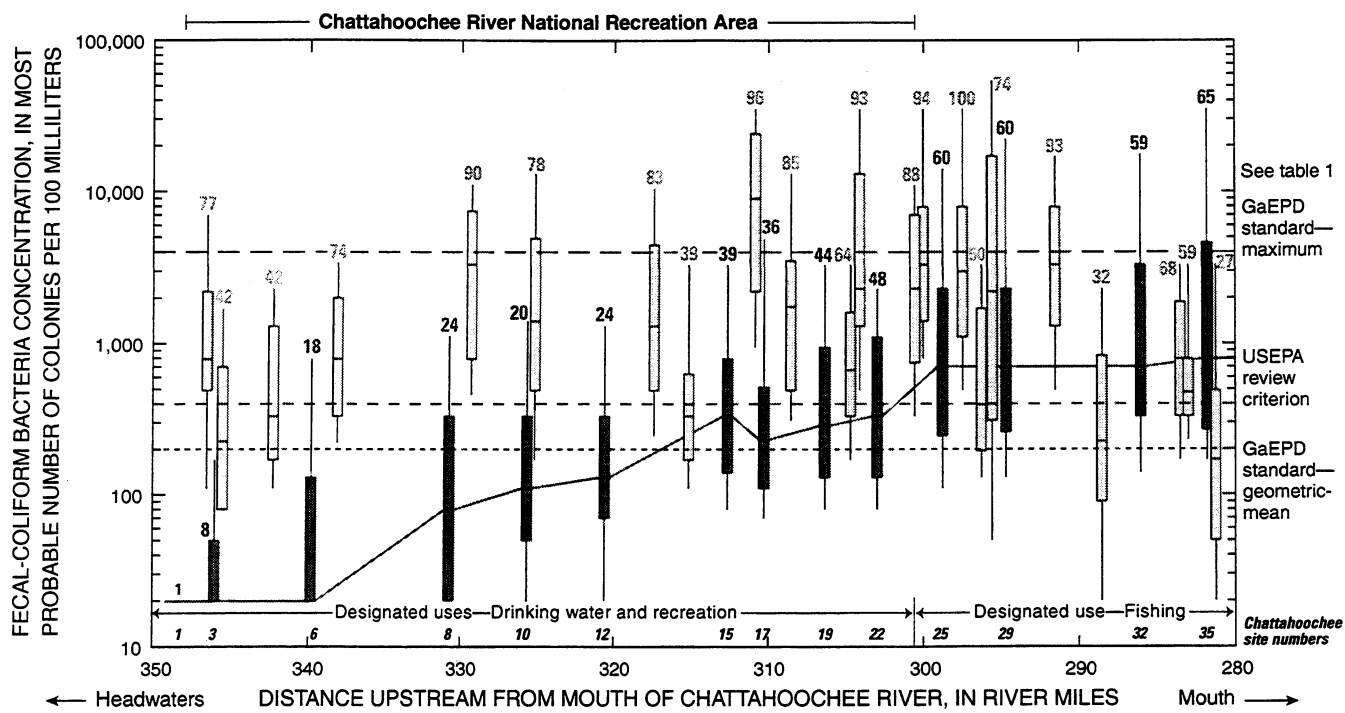
The Georgia Environmental Protection Division (GaEPD) collected a spatially extensive water-quality data set from May to October in 1994 and 1995 as part of their Chattahoochee River Modeling Project (Georgia Department of Natural Resources, 1994a). Water-quality samples consisted of single grab samples collected midstream at 14 Chattahoochee River and 22 tributary stream sites in the vicinity of and immediately downstream of the CRNRA (fig. 1). Fecal-coliform bacteria concentrations were determined using the Multiple Tube Fermentation Technique (American Public Health Association and others, 1985) and expressed as the Most Probable Number of fecal-coliform colony forming units per 100 milliliters (MPN col/100 mL). As part of a 2-year USGS and NPS project to better define microbial contamination in and near the CRNRA, the USGS analyzed these historical data.



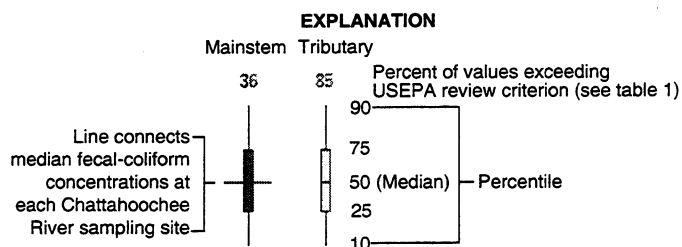
**Georgia Environmental Protection Division (GaEPD) 1994 and 1995 fecal-coliform bacteria sampling sites within the study area**

Site number	Site name	Site number	Site name
1	Chattahoochee River—Buford Dam tailwater near Buford	19	Chattahoochee River—Powers Ferry Road & I-285 near Atlanta
2	Richland Creek	20	Long Island Creek
3	Chattahoochee River—State Road 20 near Suwanee	21	Rottenwood Creek
4	James Creek	22	Chattahoochee River—Paces Ferry Road at Atlanta
5	Level Creek	23	Nancy Creek
6	Chattahoochee River—McGinnis Ferry Road at Suwanee	24	Peachtree Creek
7	Suwanee Creek	25	Chattahoochee River—South Cobb Drive near Atlanta
8	Chattahoochee River—Medlock Bridge Road near Norcross	26	Proctor Creek
9	Johns Creek	27	Nickajack Creek
10	Chattahoochee River—Holcomb Bridge Road near Norcross	28	Sandy Creek
11	Crooked Creek	29	Chattahoochee River—Martin Luther King Jr. Blvd. near Mabelton
12	Chattahoochee River—Eves Road above Roswell	30	Utoy Creek
13	Big Creek	31	Sweetwater Creek
14	Willeo Creek	32	Chattahoochee River—State Road 166 near Ben Hill
15	Chattahoochee River—Morgan Falls Dam Forebay at Sandy Springs	33	Camp Creek
16	Marsh Creek	34	Deep Creek
17	Chattahoochee River—Johnson Ferry Road near Atlanta	35	Chattahoochee River—State Road 92 near Fairburn
18	Sope Creek	36	Annewakee Creek

**Figure 1. Location of the Chattahoochee River National Recreation Area and Georgia Environmental Protection Division fecal-coliform bacteria sampling sites in the study area, May–October 1994 and 1995.**



**Figure 2. Fecal-coliform bacteria concentrations in the Chattahoochee River and tributary streams, Metropolitan Atlanta, May–October 1994 and 1995 (data from Georgia Environmental Protection Division).**



**Table 1. Georgia Environmental Protection Division (GaEPD) fecal-coliform bacteria standards and U.S. Environmental Protection Agency (USEPA) review criterion**

[All standards and criterion are in Most Probable Number of colonies per 100 milliliters (MPN col/100 mL); —, no standard or criterion. Modified from Georgia Department of Natural Resources, 1994b]

Designated use	Time of year that standards and criterion apply	GaEPD standards		USEPA (1997) recommended review criterion to evaluate once-per-month samples <sup>2</sup>
		30-day geometric mean <sup>1</sup>	Maximum single sample <sup>2</sup>	
Drinking-water supply	May–October <sup>3</sup>	200	—	400
	November–April	1,000	4,000	—
Recreation	Year round	200	—	400
Fishing	May–October <sup>3</sup>	200	—	400
	November–April	1,000	4,000	—

<sup>1/</sup> Based on at least four samples collected from a given site over a 30-day period at an interval not less than 24 hours. The geometric mean of a series of N terms is the N<sup>th</sup> root of their product. For example, the geometric mean of 2 and 18 is 6—the square root of 36.

<sup>2/</sup> Waters are deemed **not supporting** designated uses (impaired) when 25 percent or more of the samples have fecal-coliform bacteria concentrations greater than the applicable review criterion or standard (400 or 4,000 MPN col/100 mL) and **partially supporting** when 11 to 25 percent of the samples exceed the review criterion or standard.

<sup>3/</sup> May–October is defined as the summer recreation season—the season when most water-contact activities are expected to occur. The State of Georgia does not encourage swimming in any natural surface waters because a number of factors beyond the control of any State agency contribute to elevated concentrations of fecal-coliform bacteria.

## RESULTS

During the 1994 and 1995 summer recreational seasons, fecal-coliform bacteria concentrations in the Chattahoochee River were lowest downstream from Buford Dam—especially nearest the dam—because of dilution from water released from near the bottom of Lake Sidney Lanier. Median fecal-coliform bacteria concentrations in the Chattahoochee River increased steadily from less than 20 MPN col/100 mL in the tailwaters of Buford Dam on Lake Sidney Lanier to 790 MPN col/100 mL downstream of Metropolitan Atlanta (fig. 2). During the 1994 and 1995 summer recreational seasons, from 27 to 100 percent of samples collected at 22 tributary stream-monitoring sites exceeded the U.S. Environmental Protection Agency (USEPA) review criterion of 400 col/100 mL and from 1 to 65 percent of samples collected at 14 Chattahoochee River monitoring sites also exceeded this criterion (fig. 2; table 1). GaEPD standards and the USEPA review criterion for fecal-coliform bacteria (table 1) were commonly exceeded during wet-weather conditions in most Metropolitan Atlanta tributary streams and during most streamflow conditions in several tributaries that drain areas dominated by urban and suburban land uses.

## OVERVIEW

Although concentrations of fecal-coliform bacteria that exceed GaEPD standards and the USEPA review criterion are common in Metropolitan Atlanta streams, this situation is not unique to the Metropolitan Atlanta area. According to a recent nationwide study, bacterial contamination was ranked as the third most common cause for water-body impairment in the United States during 1996 (Armitage and others, 1999). Whereas waterborne diseases were once a greater threat to human health in the United States, currently the threat of waterborne disease exists for humans living in densely populated areas (Burke, 1993). These risks have the potential to be even greater in areas where under-treated or untreated wastewater effluent and runoff from highly urbanized areas contribute to drinking-water-source supply intakes, or where recreational contact with contaminated water may occur.

## LITERATURE CITED

American Public Health Association, American Water Works Association, and Water Pollution Control Federation, 1985, Standard methods for the examination of water and wastewater (16th ed.): Washington, D.C., American Public Health Association, 1,268 p.

Armitage, T.M., Dufour, A.P., Hoffmann, W.F., Klieforth, B.I., Schaub, S.A., and Zarba, C.S., 1999, Action plan for beaches and recreational waters: Washington, D.C., U.S. Environmental Protection Agency, EPA/600/R-98/079, 19 p. (Available online at <http://www.epa.gov/ORD/WebPubs/beaches>.)

Burke, Patrick, 1993, Preventing Waterborne Disease—A focus on EPA's research; Office of Research and Development, National Risk Management Research Laboratory, Cincinnati, Ohio: Washington, D.C., U.S. Environmental Protection Agency, EPA/640/K-93/001, 20 p.

Georgia Department of Natural Resources, 1994a, Chattahoochee River Modeling Project: Atlanta, Ga., Environmental Protection Division, 55 p.

\_\_\_\_\_, 1994b, Rules and regulations for water quality control: Atlanta, Ga., Environmental Protection Division, Water Quality Control, chap. 391-3-6.03 (Available online at <http://www.dnr.state.ga.us/dnr/environ/>.)

\_\_\_\_\_, 1997, Water quality in Georgia, 1994-95: Atlanta, Ga., Environmental Protection Division, 97 p.

Gregory, M.B., and Frick, E.A., 2000, Fecal-coliform bacteria concentrations in streams of the Chattahoochee River National Recreation Area, Metropolitan Atlanta, Georgia, May-October 1994 and 1995: U.S. Geological Survey Water Resources-Investigations Report 00-4139, 8 p. (Available online at <http://ga.usgs.gov/projects/chatm>.)

Kunkle, Sam, and Vana-Miller, David, 2000, Water resources management plan—Chattahoochee River National Recreation Area, Georgia: National Park Service, NPS D-48, 244 p.

U.S. Environmental Protection Agency, 1997, EPA guidelines for preparation of the comprehensive state water-quality assessments (305b reports and electronic updates): Washington, D.C., U.S. Environmental Protection Agency, Office of Water, EPA-841-B-97-002a, variously paginated.